

Base prepared by the Army Map Service (KCSK), Corps of Engineers, U.S. Army, Washington, D. C. Compiled in 1956 by photogrammetric methods. Horizontal and vertical control by USC&GS, USGS, and CE. Aerial photography 1953-54. Photography field annotated 1954.

HORIZONTAL CONTROL

- Coast & Geodetic Survey**
- Geological Survey**
- Monumented Point - First Order
- Monumented Point - Second Order
- Monumented Point - Third Order
- Located Object - Third Order
- See separate index for names of numbered stations
- Station reported not recovered
- Measured Base - Electronic or Taped
- Line of triangulation observed from one end only
- Line of triangulation observed from both ends
- Measured Length - Electronic or Taped
- Theodolite Traverse - Electronic Distance
- Transit Traverse - Taped Distance Third Order
- Transit Traverse and Leveling Third Order

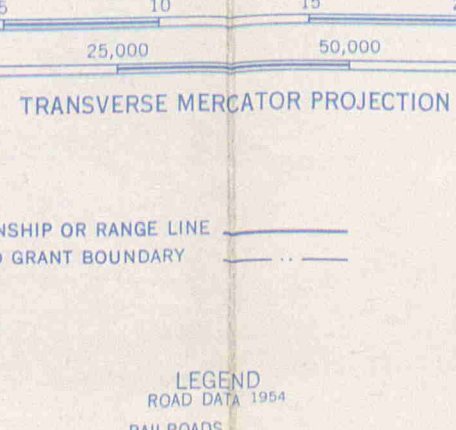
VERTICAL CONTROL

- Coast & Geodetic Survey**
- Geological Survey**
- First Order
- Second Order
- Third Order

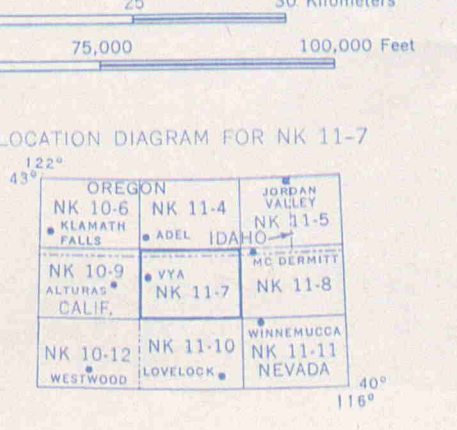
SECTIONIZED TOWNSHIP

6	5	4	3	2	1
7	8	9	10	11	12
13	14	15	16	17	18
19	20	21	22	23	24
25	26	27	28	29	30
31	32	33	34	35	36

TRANSVERSE MERCATOR PROJECTION



LOCATION DIAGRAM FOR NK 11-7

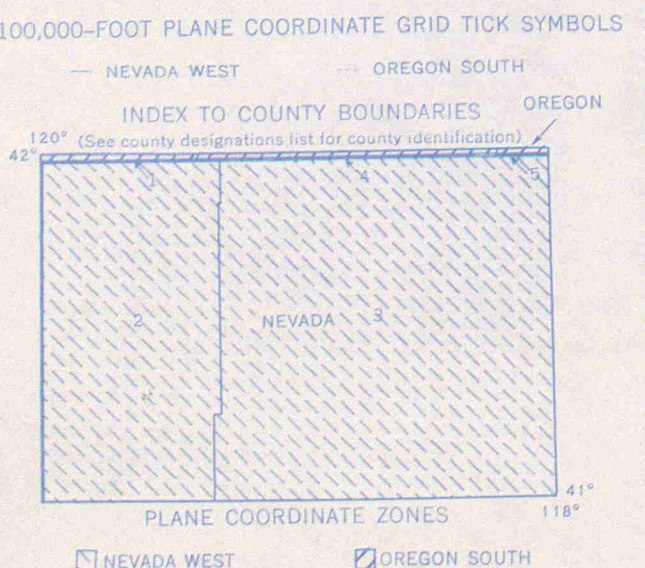


COAST AND GEODETIC SURVEY THIRTY MINUTE QUADRANGLE DESIGNATION

41 119 4	41 119 1	41 119 4	41 118 1
41 119 3	41 119 2	41 118 3	41 118 2

GEOLOGICAL SURVEY FIFTEEN MINUTE QUADRANGLE DESIGNATION

405	406	407	408	409	410
411	412	413	414	415	416
421	422	423	424	425	426
431	432	433	434	435	436
441	442	443	444	445	446
451	452	453	454	455	456
461	462	463	464	465	466
471	472	473	474	475	476
481	482	483	484	485	486
491	492	493	494	495	496
501	502	503	504	505	506



INDEX TO COUNTY BOUNDARIES

NEVADA WEST OREGON SOUTH OREGON

STATE SURVEY CONTROL

Horizontal or Vertical

INDEX TO COUNTY BOUNDARIES

NEVADA WEST OREGON SOUTH OREGON

INDEX TO COUNTY BOUNDARIES

NEVADA WEST OREGON SOUTH OREGON

ORDER CONTROL DATA IN BLACK BY 30 MINUTE QUADRANGLE UNITS FROM DIRECTOR, COAST AND GEODETIC SURVEY, WASHINGTON 25, D.C.

ORDER CONTROL DATA IN RED BY 15 MINUTE QUADRANGLE UNITS FROM DIRECTOR, GEOLOGICAL SURVEY, WASHINGTON 25, D.C.

DECEMBER 1961  
PUBLISHED AND PRINTED BY  
U. S. DEPARTMENT OF COMMERCE  
COAST AND GEODETIC SURVEY  
WASHINGTON D. C.

INDEX TO  
NUMBERED HORIZONTAL CONTROL STATIONS  
by the  
Coast and Geodetic Survey

QUADS 411181-2-3-4 & 411191-2-3-4  
NEV  
LATITUDE 41°00' TO 42°00'  
LONGITUDE 118°00' TO 120°00'  
DIAGRAM NK 11-7 VYA

KEY NO.	STATION NAME	QUAD NO.	STATION NO.
---------	--------------	----------	-------------

KEY NO.	STATION NAME	QUAD NO.	STATION NO.
---------	--------------	----------	-------------

1. DENIO
1. BDY MON NO 236
1. GLO IRON PIPE
  
2. DENIO HOTEL FLAGPOLE
2. DENIO HOTEL WINDMILL
  
3. T41S, R28E, SECS 20, 21, CC
  
4. PARROT PEAK HIGHEST POINT
  
5. WHITE TARGET ON CAIRN NEAR SOD HOUSE RANCH